



# Gatwick Airport Northern Runway Project

Traffic Regulation Plans – Clearways and Prohibitions – For Approval

**Book 4**

VERSION: 3.0

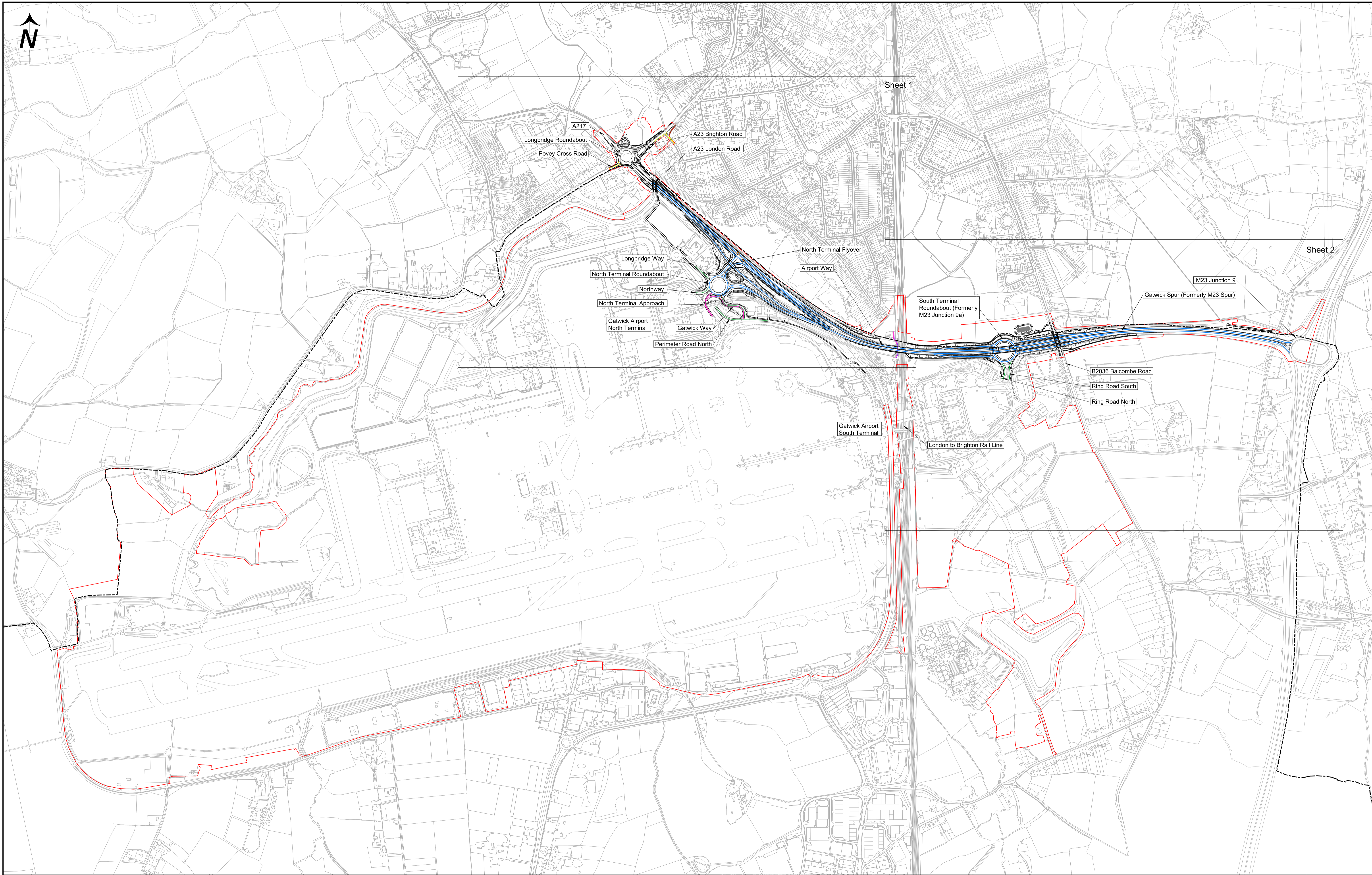
DATE: AUGUST 2024

Application Document Ref: 4.9.3

PINS Reference Number: TR020005

## Traffic Regulation Plans – Clearways and Prohibitions – For Approval

Drawing Number	Revision	Drawing Title	Size	Sheet Size
41700-XX-B-LLO-GA-200131	P03	Traffic Regulation Plans – Clearways and Prohibitions – APFP Regulations 5(2)(o) – Key Plan	1:7500	A1
41700-XX-B-LLO-GA-200132	P03	Traffic Regulation Plans – Clearways and Prohibitions – APFP Regulations 5(2)(o) – Sheet 1 – Existing Measures	1:2500	A1
41700-XX-B-LLO-GA-200133	P02	Traffic Regulation Plans – Clearways and Prohibitions – APFP Regulations 5(2)(o) – Sheet 2 – Existing Measures	1:2500	A1
41700-XX-B-LLO-GA-200134	P03	Traffic Regulation Plans – Clearways and Prohibitions – APFP Regulations 5(2)(o) – Sheet 1A – Proposed Measures	1:2500	A1
41700-XX-B-LLO-GA-200135	P02	Traffic Regulation Plans – Clearways and Prohibitions – APFP Regulations 5(2)(o) – Sheet 2A – Proposed Measures	1:2500	A1



Sheet 1

Sheet 2

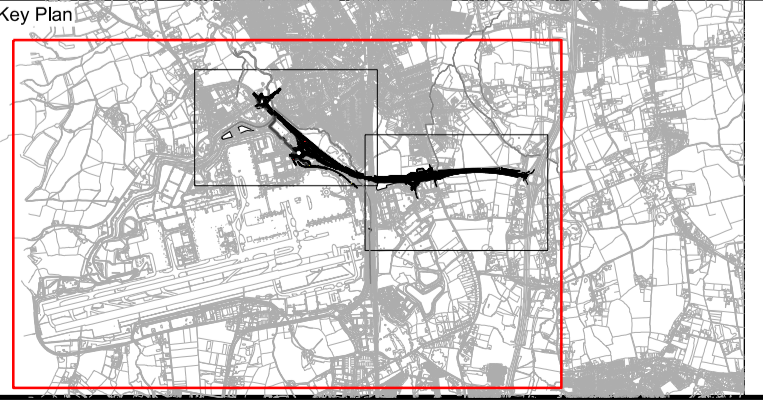
- Notes:**
- 1) This drawing shall be read in conjunction with Schedule 6 Part 2 of the draft Development Consent Order (DCO) and accompanying application documentation.
  - 2) All dimensions, chainage and levels are in meters unless otherwise stated.
  - 3) Only written dimensions shall be used.
  - 4) This drawing set illustrates the extents of existing and proposed traffic regulation measures associated with Work Nos. 35, 36 and 37 only.

**Legend:**

	Order Limits		GAL No Parking or Stopping at anytime - double red line markings
	County Council Boundary		GAL No Waiting or Loading at anytime - double yellow line markings
	Preliminary Scheme Design		Clearway Extents
	No Turn Order		Height Restrictions
	SCC No Waiting at anytime - double yellow line markings		
	SCC No Waiting at certain times - single yellow line markings		

© Crown copyright and database right. Ordnance Survey 100020071

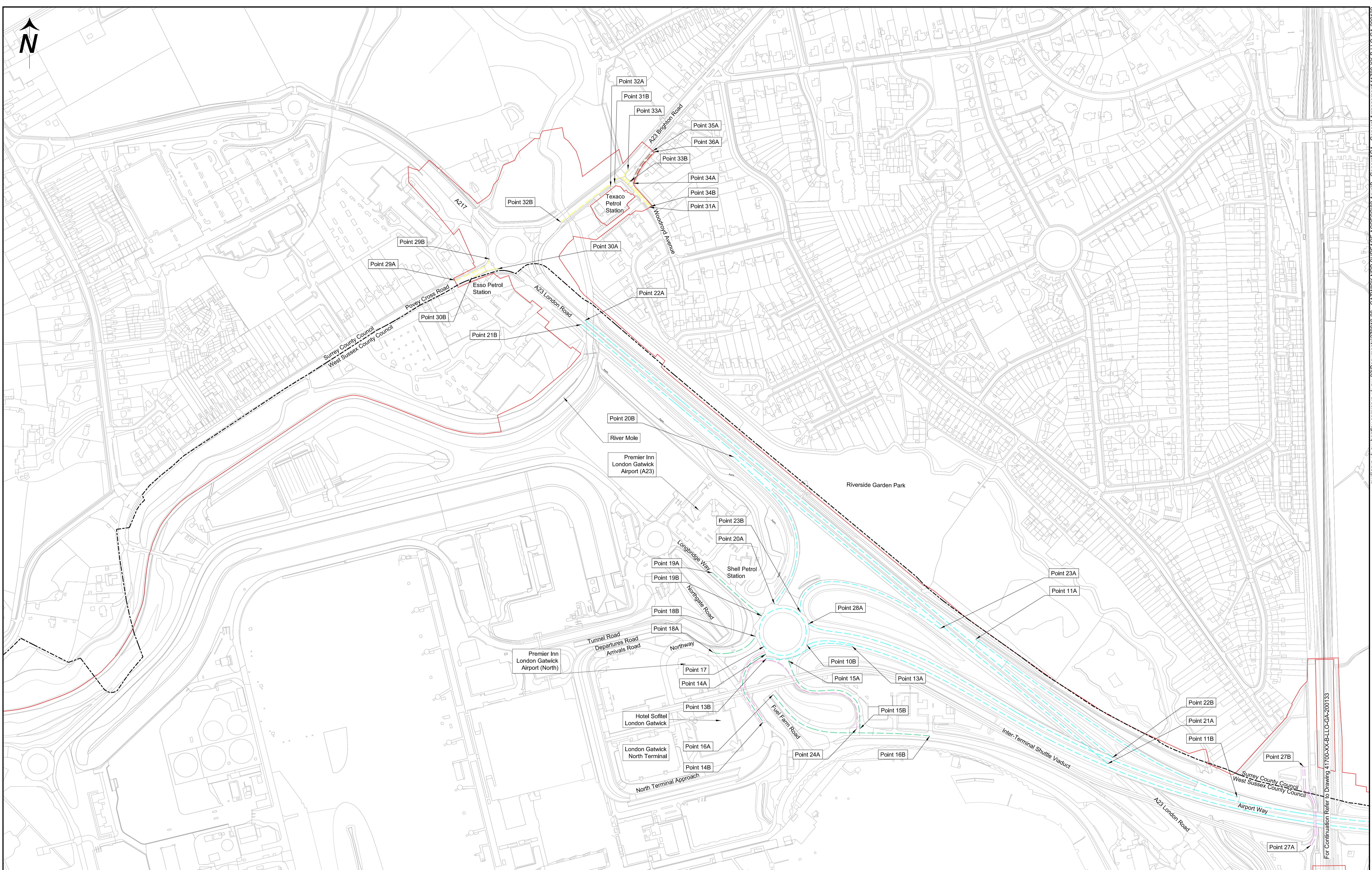
Rev	Date	Revision Description	Dm	Chk	App
P01	1 <sup>st</sup> July 2023	DCO Application	NW	JF	DA
P02	19 <sup>th</sup> Apr 2024	Deadline 3	EH	JF	DA
P03	21 <sup>st</sup> Aug 2024	Deadline 9	EH	JF	DA



Project Name  
**Gatwick Airport Northern Runway Project**

Title  
**Traffic Regulation Plans  
Clearways and Prohibitions  
APFP Regulations 5(2)(o)  
Key Plan**

Checked By JF		Checked Date 29/07/24		Drawn By EH		Status S4	
Approved By DA		Approval Date 29/07/24		Reason for Issue Deadline 9		Revision P03	
Project Code-Location-Discipline-Volume-Type-Unique Number <b>41700- XX -B -LLO - GA - 200131</b>							For Approval 29/07/24



**Notes:**

- 1) This drawing shall be read in conjunction with Schedule 6 Part 3 of the draft Development Consent Order (DCO) and accompanying application documentation.
- 2) All dimensions, chainage and levels are in meters unless otherwise stated.
- 3) Only written dimensions shall be used.
- 4) This drawing set illustrates the extents of existing and proposed traffic regulation measures associated with Work Nos. 35, 36 and 37 only.

**Legend:**

- Order Limits
- County Council Boundary
- Existing SCC No Waiting at any time - double yellow line markings
- Existing SCC No Waiting at certain times - single yellow line markings
- Existing GAL No Parking or Stopping at any time - double red line markings
- Existing GAL No Waiting or Loading at any time - double yellow line markings
- Existing Clearway Extents
- Existing Height Restrictions

© Crown copyright and database right. Ordnance Survey 100020071

Rev	Date	Revision Description	Dm	Chk	App
P01	1 <sup>st</sup> July 2023	DCO Application	NW	JF	DA
P02	19 <sup>th</sup> Apr 2024	Deadline 3	EH	JF	DA
P03	21 <sup>st</sup> Aug 2024	Deadline 9	EH	JF	DA

Project Code	Location	Discipline	Volume	Type	Unique Number
41700-XX-B-LLO-GA-					200132



Project Name  
**Gatwick Airport Northern Runway Project**

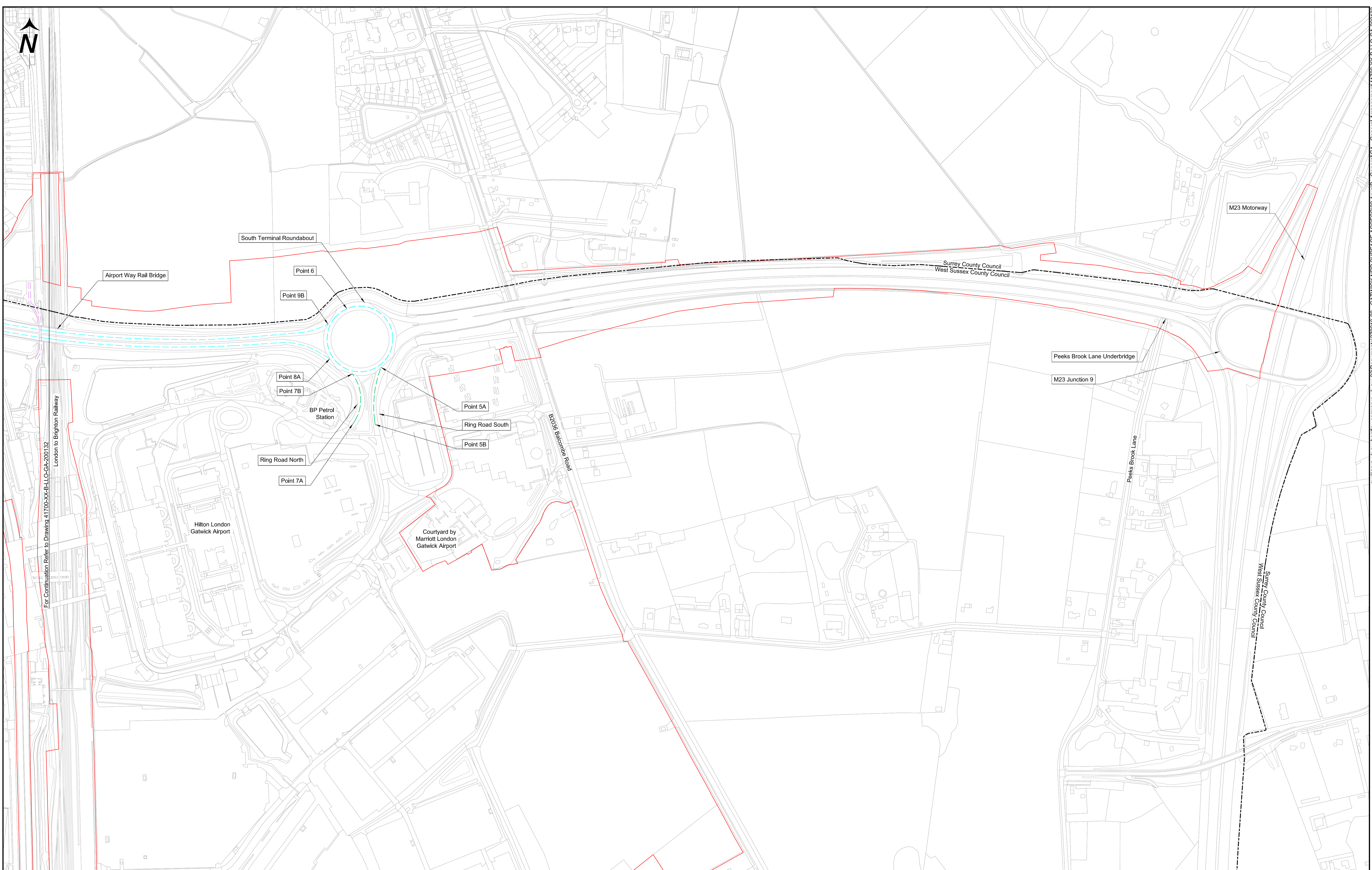
Title  
**Traffic Regulation Plans  
APFP Regulations 5(2)(o)  
Sheet 1 - Existing Measures**

Checked By JF	Checked Date 15/08/24	Drawn By EH	Status S4
Approved By DA	Approval Date 15/08/24	Reason for Issue Deadline 9	Revision
Project Code-Location-Discipline-Volume-Type-Unique Number <b>41700-XX-B-LLO-GA-200132</b>			<b>P03</b>

Scale  
0 25 50 75 100 125  
SCALE 1:2500m @ A1

For Approval  
Drawn Date  
15/08/24

For Continuation Refer to Drawing 41700-XX-B-LLO-GA-200133  
 pwl:slrup-up-pw.berntley.com:uk-pw-03/Documents/2791015-00 - GATWICK NRP SURFACE ACCESS/02 AnupB - General Arrangement/1700-XX-B-LLO-GA-200132



- Notes:**
- 1) This drawing shall be read in conjunction with Schedule 6 Part 3 of the draft Development Consent Order (DCO) and accompanying application documentation.
  - 2) All dimensions, chainage and levels are in meters unless otherwise stated.
  - 3) Only written dimensions shall be used.
  - 4) This drawing set illustrates the extents of existing and proposed traffic regulation measures associated with Work Nos. 35, 36 and 37 only.

**Legend:**

	Order Limits		Existing GAL No Parking or Stopping at any time - double red line markings
	County Council Boundary		Existing GAL No Waiting or Loading at any time - double yellow line markings
	Existing SCC No Waiting at any time - double yellow line markings		Existing Clearway Extents
	Existing SCC No Waiting at certain times - single yellow line markings		Existing Height Restrictions

© Crown copyright and database right. Ordnance Survey 100020071

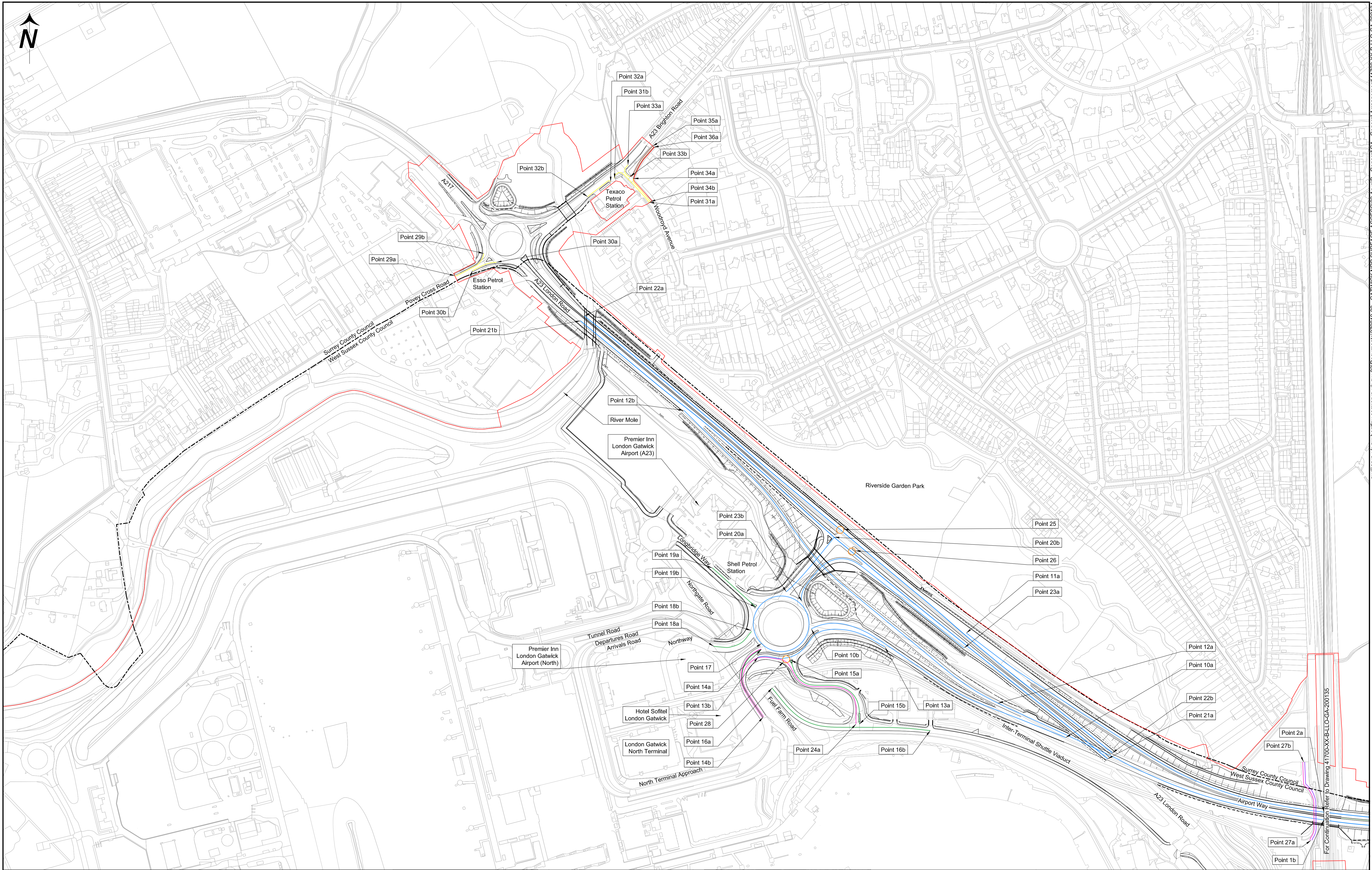
Rev	Date	Revision Description	Drm	Chk	App
P01	1 <sup>st</sup> July 2023	DCO Application	NW	JF	DA
P02	19 <sup>th</sup> Apr 2024	Deadline 3	EH	JF	DA



Project Name  
**Gatwick Airport Northern Runway Project**

Title  
**Traffic Regulation Plans  
Clearways and Prohibitions  
APFP Regulations 5(2)(o)  
Sheet 2 - Existing Measures**

Scale 0 25 50 75 100 125 SCALE 1:2500m @ A1		For Approval Drawn Date 08/04/24 Status S4	
Checked By JF	Checked Date 08/04/24	Drawn By EH	Status S4
Approved By DA	Approval Date 08/04/24	Reason for Issue Deadline 3	
Project Code-Location-Discipline-Volume-Type-Unique Number <b>41700- XX -B -LLO - GA - 200133</b>			Revision <b>P02</b>



**Notes:**

- 1) This drawing shall be read in conjunction with Schedule 6 Part 2 of the draft Development Consent Order (DCO) and accompanying application documentation.
- 2) All dimensions, chainage and levels are in meters unless otherwise stated.
- 3) Only written dimensions shall be used.
- 4) This drawing set illustrates the extents of existing and proposed traffic regulation measures associated with Work Nos. 35, 36 and 37 only.

**Legend:**

	Order Limits		GAL No Parking or Stopping at anytime - double red line markings
	County Council Boundary		GAL No Waiting or Loading at anytime - double yellow line markings
	Preliminary Scheme Design		Clearway Extents
	No Turn Order		Height Restrictions
	SCC No Waiting at anytime - double yellow line markings		
	SCC No Waiting at certain times - single yellow line markings		

© Crown copyright and database right. Ordnance Survey 10002071

Rev	Date	Revision Description	Dm	Chk	App
P01	1 <sup>st</sup> July 2023	DCO Application	NW	JF	DA
P02	19 <sup>th</sup> Apr 2024	Deadline 3	EH	JF	DA
P03	21 <sup>st</sup> Aug 2024	Deadline 9	EH	JF	DA



**Project Name:** Gatwick Airport Northern Runway Project

**Title:** Traffic Regulation Plans  
Clearways and Prohibitions  
APFP Regulations 5(2)(o)  
Sheet 1A - Proposed Measures

**Scale:** 1:2500m @ A1

**For Approval:** 15/08/24

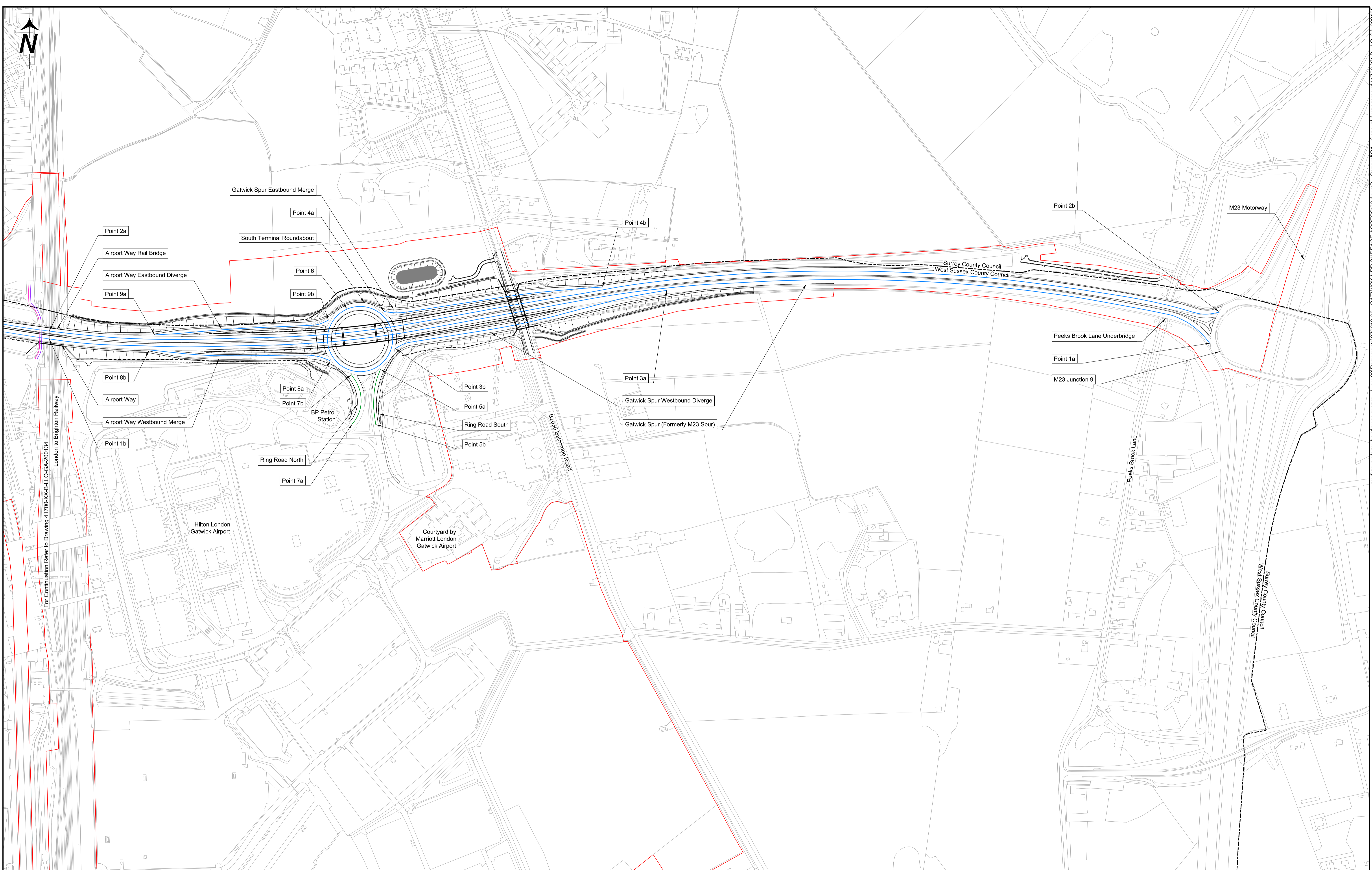
Checked By: JF	Checked Date: 15/08/24	Drawn By: EH	Status: S4
Approved By: DA	Approval Date: 15/08/24	Reason for Issue: Deadline 9	

**Project Code-Location-Discipline-Volume-Type-Unique Number:** 41700- XX -B- LLO- GA - 200134

**Revision:** P03

ISO A1 Landscape

pwl:slrup-up-kpw.berntley.com-arup-uk-pw-03/Documents/279015-00 - GATWICK NRP SURFACE ACCESS/02 Arup/B - General Arrangement/41700-XX-B-LLO-GA-200134



- Notes:**
- 1) This drawing shall be read in conjunction with Schedule 6 Part 2 of the draft Development Consent Order (DCO) and accompanying application documentation.
  - 2) All dimensions, chainage and levels are in meters unless otherwise stated.
  - 3) Only written dimensions shall be used.
  - 4) This drawing set illustrates the extents of existing and proposed traffic regulation measures associated with Work Nos. 35, 36 and 37 only.

**Legend:**

	Order Limits		GAL No Parking or Stopping at anytime - double red line markings
	County Council Boundary		GAL No Waiting or Loading at anytime - double yellow line markings
	Preliminary Scheme Design		Clearway Extents
	No Turn Order		Height Restrictions
	SCC No Waiting at anytime - double yellow line markings		
	SCC No Waiting at certain times - single yellow line markings		

© Crown copyright and database right. Ordnance Survey 100020071

Rev	Date	Revision Description	Drm	Chk	App
P01	1 <sup>st</sup> July 2023	DCO Application	NW	JF	DA
P02	19 <sup>th</sup> Apr 2024	Deadline 3	EH	JF	DA



Project Name  
**Gatwick Airport Northern Runway Project**

Title  
**Traffic Regulation Plans  
Clearways and Prohibitions  
APFP Regulations 5(2)(o)  
Sheet 2A - Proposed Measures**

Scale 0 25 50 75 100 125 SCALE 1:2500m @ A1		For Approval Drawn Date 08/04/24 Status S4
Checked By JF	Checked Date 08/04/24	Drawn By EH
Approved By DA	Approval Date 08/04/24	Reason for Issue Deadline 3
Project Code-Location-Discipline-Volume-Type-Unique Number <b>41700- XX -B- LLO- GA - 200135</b>		Revision <b>P02</b>